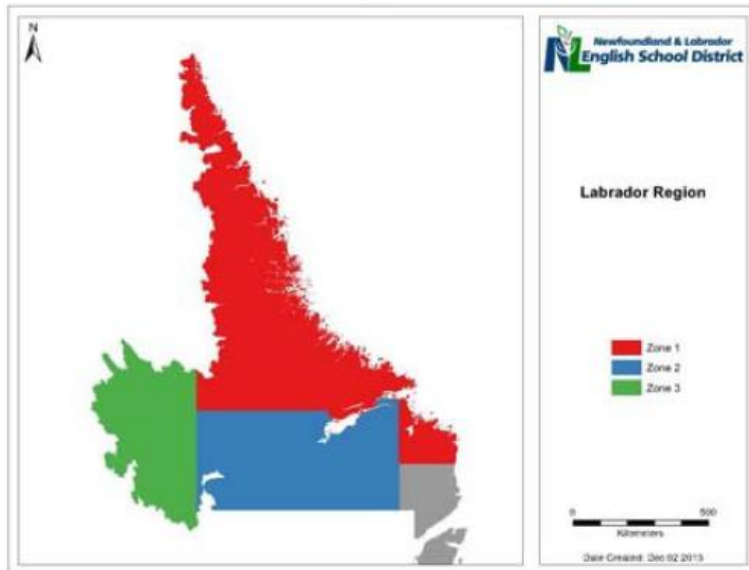


NLESD Trustee Zones:

**LABRADOR REGION**



**ZONE 1:**

All coastal communities, Black Tickle North to Nain, inclusive.

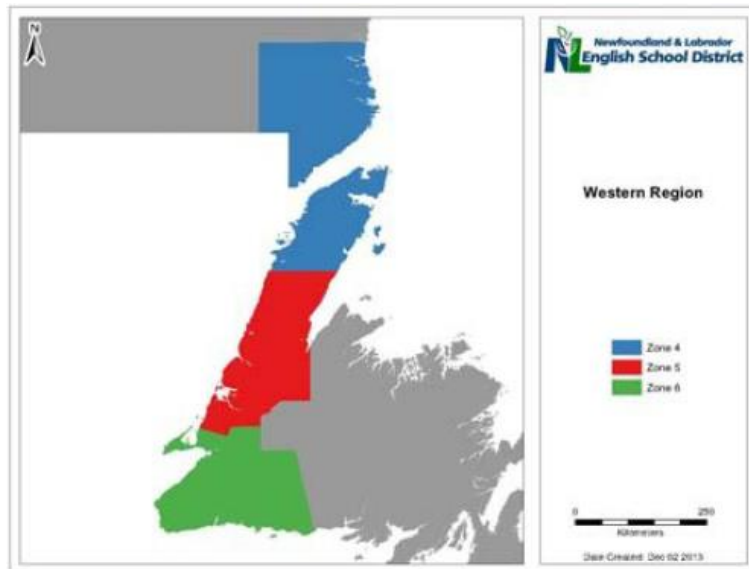
**ZONE 2:**

All communities in the Upper Lake Melville Area, including Happy Valley-Goose Bay and Northwest River, inclusive.

**ZONE 3:**

All communities in Labrador West, including Labrador City and Wabush, inclusive.

## WESTERN REGION



### **ZONE 4:**

All communities on the Southern portion of Labrador from L'Anse-au-Clair to Norman Bay; all communities on the Northern tip and eastern side of the Northern Peninsula from Big Brook to St. Anthony to Englee, all points inclusive; all communities on the west coast of the Northern Peninsula down to River of Ponds, inclusive.

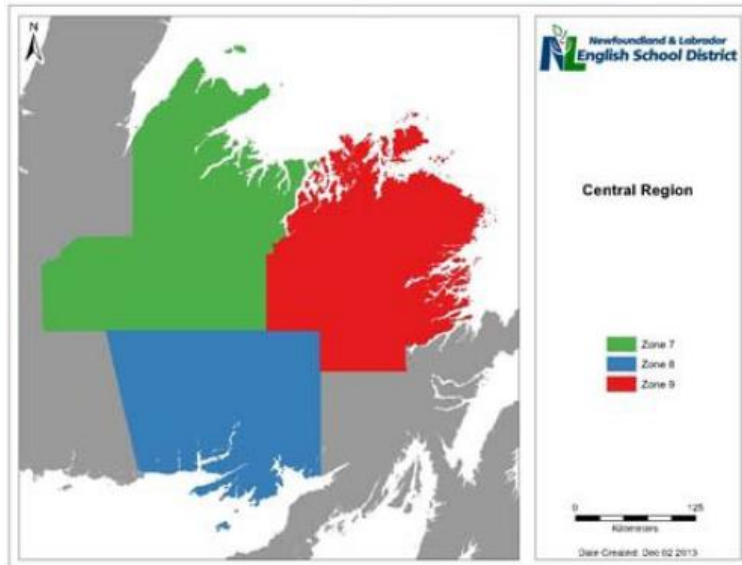
### **ZONE 5:**

All communities on the west coast of the Northern Peninsula from Belburns to Trout River, east to St. Jude's, including Deer Lake, and northeast to Jackson's Arm; all communities from Pynn's Brook to Gallants, including Corner Brook and both sides of the Bay of Islands, inclusive.

### **ZONE 6:**

All communities from Cape St. George to Black Duck Siding, including Stephenville, and south to St. Teresa; all communities from Fischells to Port aux Basques and east along the south coast to Francois, inclusive.

## CENTRAL REGION



### **ZONE 7:**

All communities on the Baie Verte Peninsula; all communities in the Green Bay area; all communities from Buchans to Grand Falls-Windsor to Bishop's Falls to Fortune Harbour, inclusive.

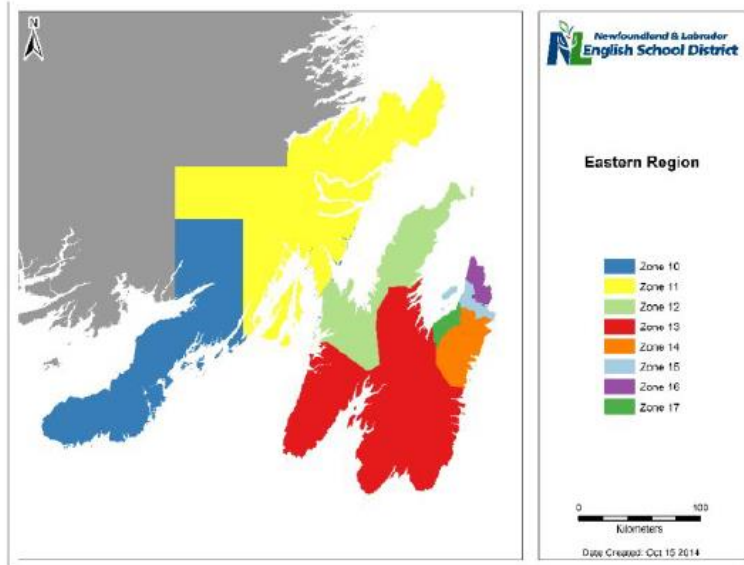
### **ZONE 8:**

All communities on the Connaigre Peninsula from St. Alban's to Morrisville to Rencontre East to Gaultois to McCallum, inclusive

### **ZONE 9:**

All communities from Benton to Gander to Glenwood; all communities from Norris Arm to Twillingate Island; all communities on Fogo Island and Change Islands; all communities from Gander Bay South to Hare Bay to Gambo to Glovertown to Charlottetown; all communities on the Eastport Peninsula and St. Brendan's Island; inclusive.

## EASTERN REGION



### **ZONE 10:**

All communities on the Burin Peninsula, including Grand Bank, Fortune, St. Bernard's-Jacques Fontaine, Lamaline, Lawn, St. Lawrence, Marystown, Burin Bay Arm, Rushoon, Southeast Bight, English Harbour East, Terrenceville, north to Sandy Harbour, inclusive.

### **ZONE 11:**

All communities ranging from Port Blandford to Bonavista South, including Clarendville, Lethbridge, Musgravetown, Port Rexton, King's Cove, Bonavista, Catalina, Hickman's Harbour, Little Heart's Ease, Swift Current, Arnold's Cove, to Little Harbour East, inclusive.

### **ZONE 12:**

All communities ranging from Carbonear, Harbour Grace, Old Perlican, Bay de Verde, Western Bay, Victoria, Winterton and Whitbourne to Green's Harbour, Chapel Arm, Dildo and Chance Cove, inclusive.

### **ZONE 13:**

All communities ranging from Bay Roberts, Spaniard's Bay and Upper Island Cove to Dunville, Placentia, St. Bride's, Mount Carmel, St. Mary's-Gaskers-Point La Haye-Riverhead, Holyrood, Avondale, Colliers, Clarke's Beach, Trepassey, Ferryland and Brigus South, inclusive.

### **ZONE 14:**

All communities ranging from Bauline South to Mobile and Witless Bay to the Goulds, Mount Pearl and Paradise, with the exception of western Paradise/catchment area for Holy Family Elementary.

**ZONE 15:**

The areas of St. John's North, St. John's Centre and St. John's West as well as Kilbride, Portugal Cove-St. Phillips and Bell Island.

**ZONE 16:**

The areas of St. John's East and Signal Hill-Quidi Vidi, as well as Logy Bay-Middle Cove-Outer Cove, Pouch Cove and Torbay.

**ZONE 17:**

The area of Conception Bay South, and taking in western Paradise/catchment area for Holy Family Elementary.